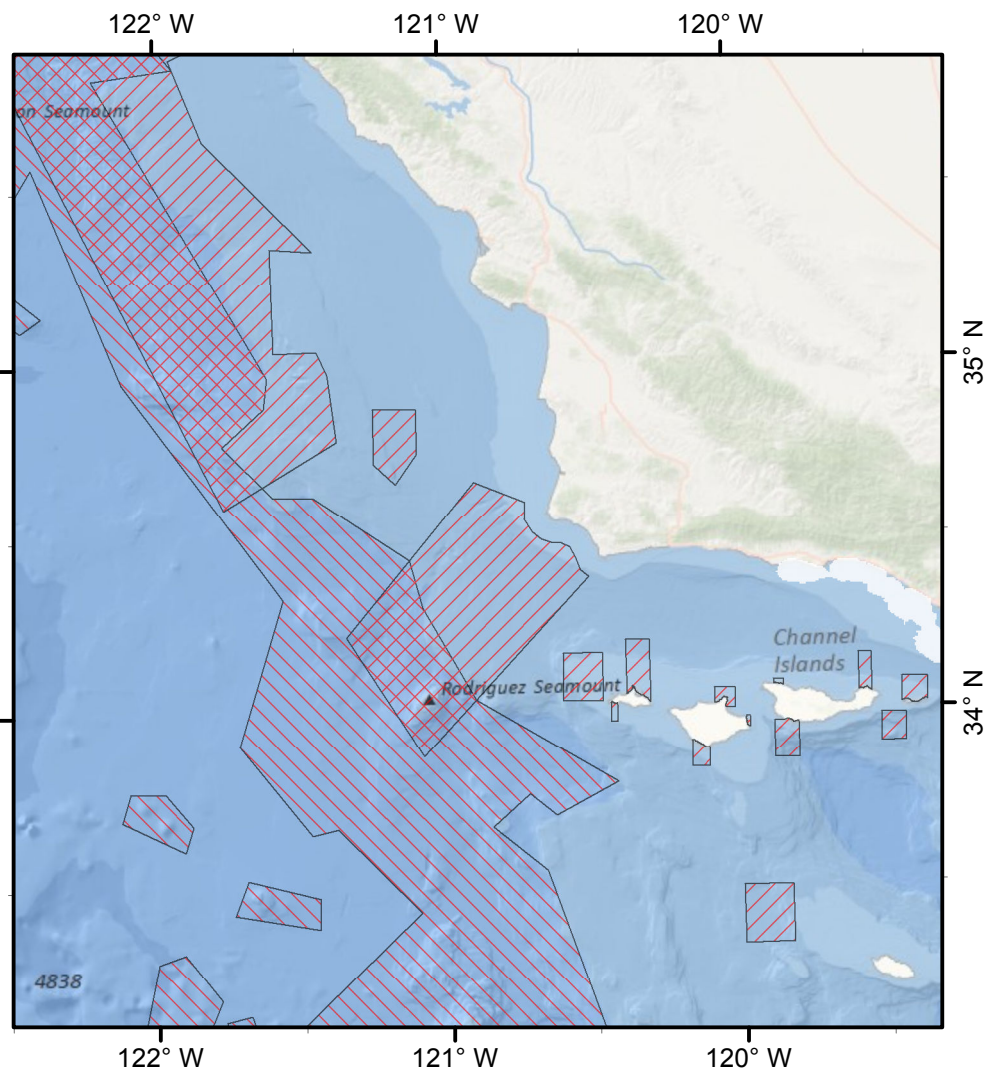
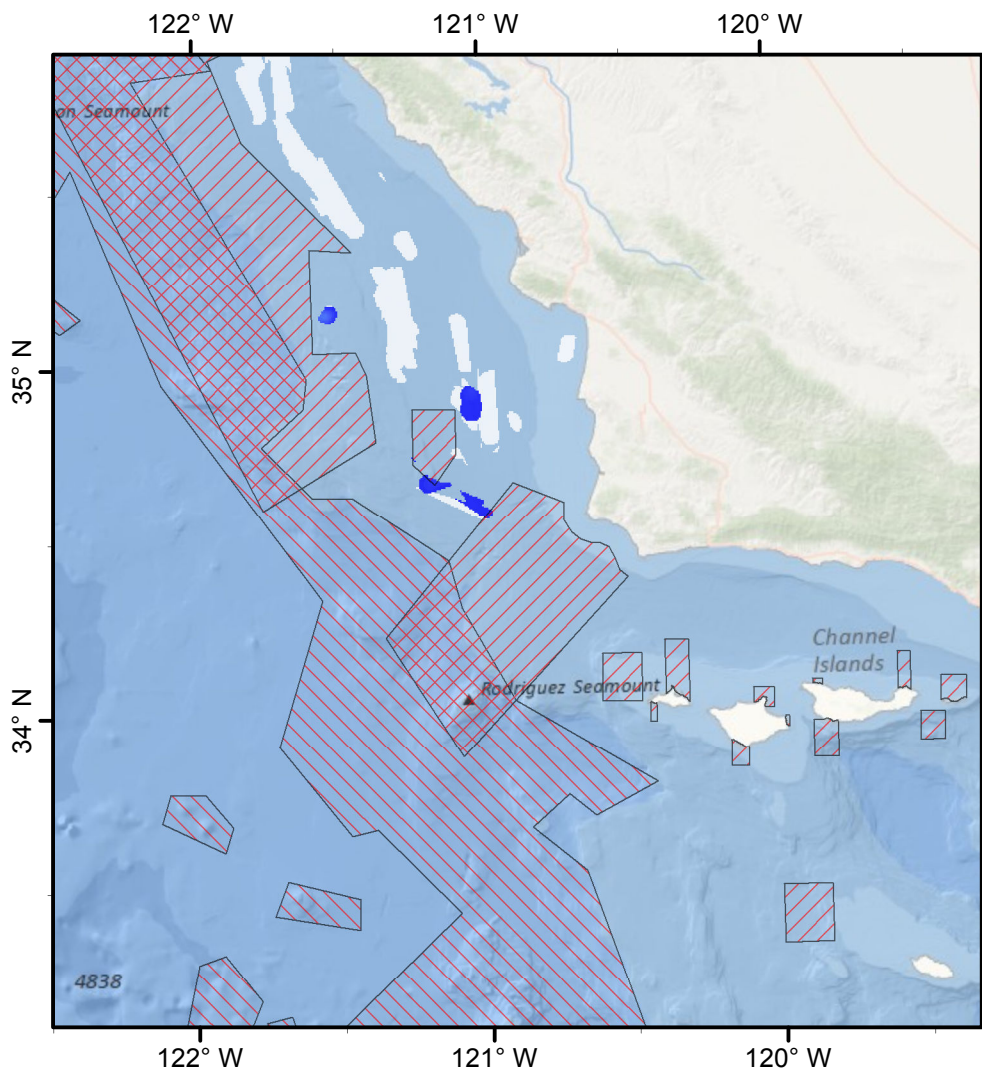


Before

Standardized Coral & Sponge Bycatch (WCGOP - Trawl)

After



F3

0 20 40 60 80 100

Kilometers

0 20 40 60 80

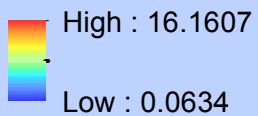
Nautical Miles

Map Scale: 1:2,400,000

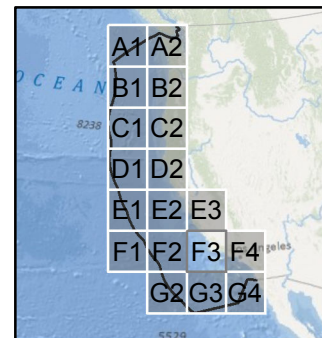
Date Saved: 20 Aug 2012

Author: Curt Whitmire (NOAA Fisheries - NWFSC)

CPUE (lb/km)



EFH Cons. Area



Map 7 of 8

Search Radius: 3,000 m
Cell Size: 500 m